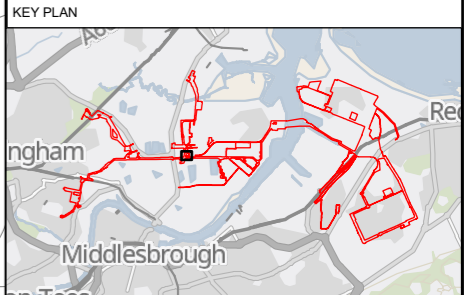
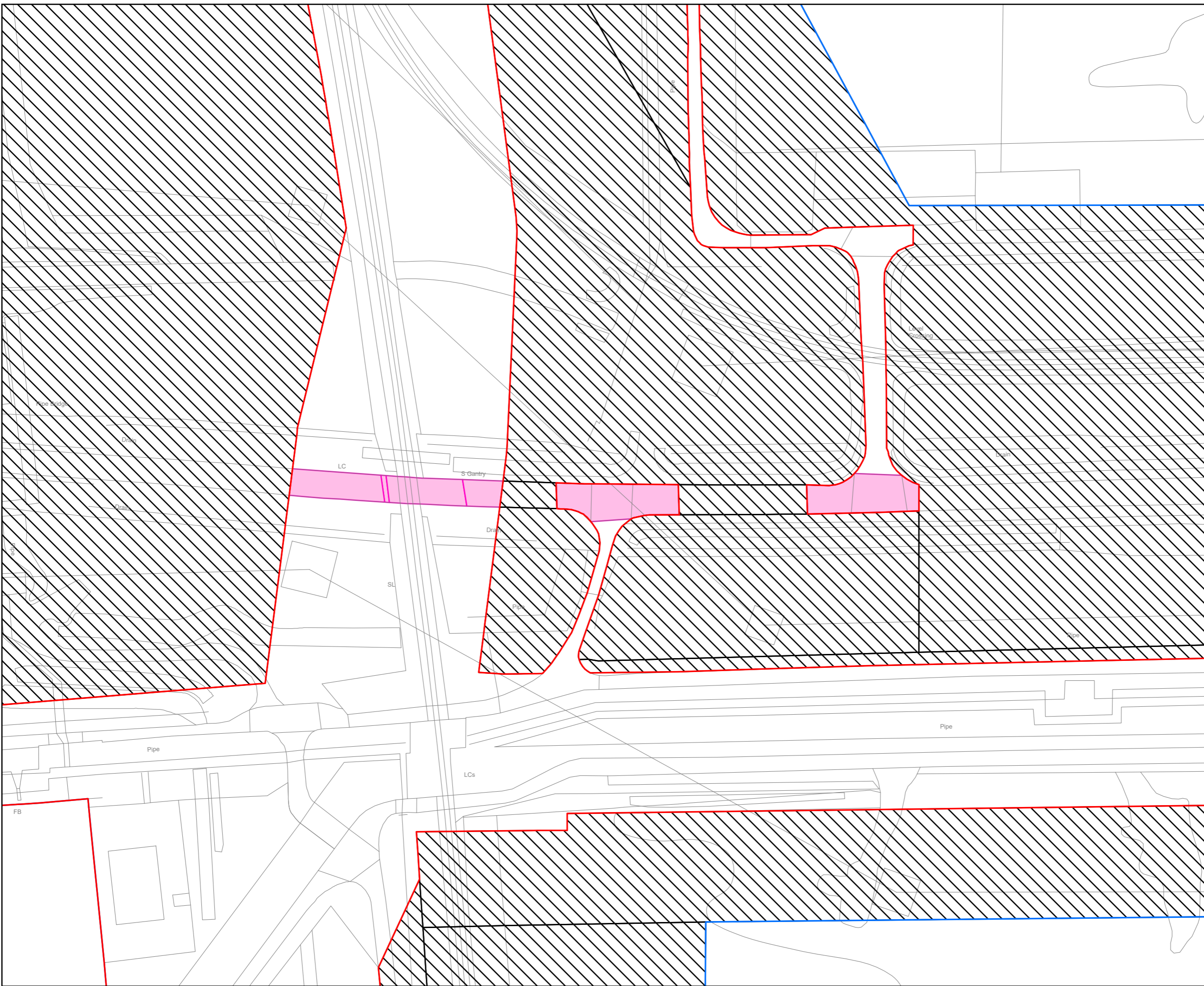


Plot Date: 07 December 2023 12:30
File Name: C:\Users\Jake\Arden\Management\Tol\Projects - H2 Teesside\PI16 - GIS & CAD Files\073_ARDG_Teesside\ArcPro Projects\Re-Consultation Plans\073_ARDG_H2Teesside_LIC_Batch_2_LOP.aprx



- Key
- Revised Draft Order Limits
 - Order Limits shown at Previous Statutory Consultation
 - Land Interest Boundary
 - Land Area Reduced

© Crown copyright and database rights 2023 Ordnance Survey 0100031673. You are permitted to use this data solely to enable you to respond to, or interact with, the organisation that provided you with the data. You are not permitted to copy, sub-licence, distribute or sell any of this data to third parties in any form.

© Crown copyright material is reproduced with the permission of Land Registry under delegated authority from the Controller of HMSO.

This material was last updated in September 2023 and may not be copied, distributed, sold or published without the formal permission of Land Registry. Only an official copy of a title plan or register obtained from the Land Registry may be used for legal or other official purposes.

May contain public sector information licensed under the Open Government Licence v3.0.



Project: H2 TEESSIDE

Drawing Title: STAGE 2 CONSULTATION LAND INTEREST PLAN EXOLUM SEAL SANDS LIMITED SHEET 1 OF 6

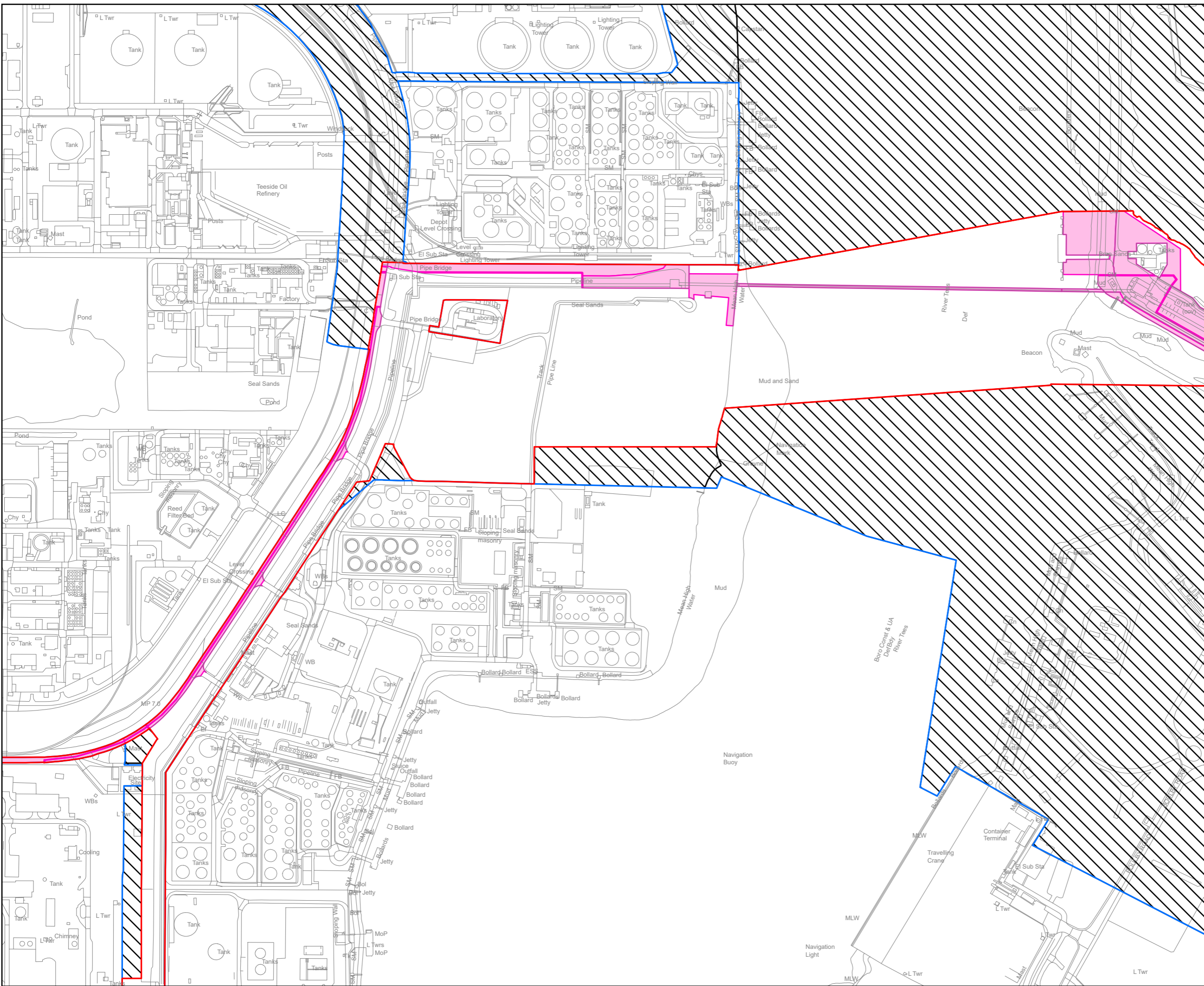
Status: FINAL	Revision: 000
Scale: 1:1,000 @ A3	Date: 07/12/2023
Spatial Reference System: British National Grid	

Drawn By: J.NEYE-SWIFT	Checked By: N/A	Approved By: J.WITHINGTON
------------------------	-----------------	---------------------------

Drawing reference: 073_ARDG_H2Teesside_LIC

This document is not to be used in whole or in part other than for the intended purpose and project for which it was prepared and provided.

Plot Date: 07 December 2023 12:30
 File Name: C:\Users\Jaken\Arden Management Ltd\Projects - Accom - H2 Teesside\PI16 - GIS & CAD Files\073_ARDG - Teesside\Arden Pro Projects\Re-Consultation Plans\073_ARDG_H2Teesside_LIC_Batch_2_LOP.aprx



KEY PLAN

Key

- Revised Draft Order Limits
- Order Limits shown at Previous Statutory Consultation
- Land Interest Boundary
- Land Area Reduced

© Crown copyright and database rights 2023 Ordnance Survey 0100031673. You are permitted to use this data solely to enable you to respond to, or interact with, the the organisation that provided you with the data. You are not permitted to copy, sub-licence, distribute or sell any of this data to third parties in any form.

© Crown copyright material is reproduced with the permission of Land Registry under delegated authority from the Controller of HMSO.

This material was last updated in September 2023 and may not be copied distributed, sold or published without the formal permission of Land Registry. Only an official copy of a title plan or register obtained from the Land Registry may be used for legal or other official purposes.

May contain public sector information licensed under the Open Government Licence v3.0.

Client

Designer

Project

H2 TEESSIDE

Drawing Title

STAGE 2 CONSULTATION
 LAND INTEREST PLAN
 EXOLUM SEAL SANDS LIMITED
 SHEET 3 OF 6

Status	FINAL	Revision	000
Date	07/12/2023	Date	07/12/2023
Scale	1:5,000 @ A3	Spatial Reference System	British National Grid

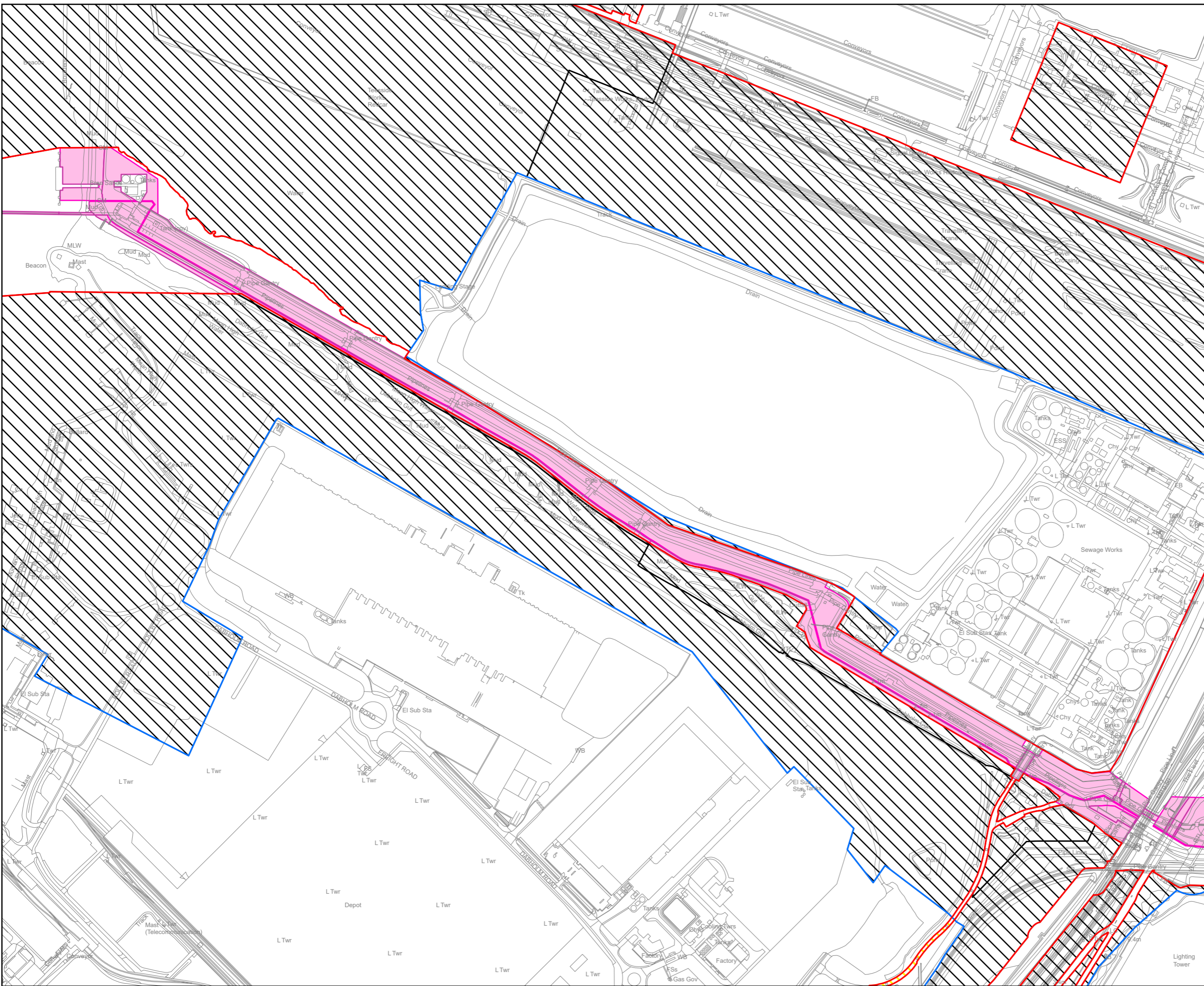
Drawn By	J.NEYE-SWIFT	Checked By	N/A	Approved By	J.WITHINGTON
----------	--------------	------------	-----	-------------	--------------

Drawing reference

073_ARDG_H2Teesside_LIC

This document is not to be used in whole or in part other than for the intended purpose and project for which it was prepared and provided.

Plot Date: 07 December 2023 12:30
 File Name: C:\Users\jake\OneDrive\Arden Management\1\td\Projects - Accom - H2 Teesside\IP16 - GIS & CAD Files\073_ARDG - Teesside\ArcPro Projects\Re-Consultation Plans\073_ARDG_H2Teesside_LIC_Batch_2_LOP.aprx



KEY PLAN

Key



- Revised Draft Order Limits
- Order Limits shown at Previous Statutory Consultation
- Land Interest Boundary
- Additional Land Area Required
- Land Area Reduced

© Crown copyright and database rights 2023 Ordnance Survey 0100031673. You are permitted to use this data solely to enable you to respond to, or interact with, the organisation that provided you with the data. You are not permitted to copy, sub-licence, distribute or sell any of this data to third parties in any form.

© Crown copyright material is reproduced with the permission of Land Registry under delegated authority from the Controller of HMSO.

This material was last updated in September 2023 and may not be copied, distributed, sold or published without the formal permission of Land Registry. Only an official copy of a title plan or register obtained from the Land Registry may be used for legal or other official purposes.

May contain public sector information licensed under the Open Government Licence v3.0.

Client

 Designer


Project
 H2 TEESIDE

Drawing Title
 STAGE 2 CONSULTATION
 LAND INTEREST PLAN
 EXOLUM SEAL SANDS LIMITED
 SHEET 4 OF 6

Status
 FINAL

Revision
 000

Date
 07/12/2023

Scale
 1:6,000 @ A3

Spatial Reference System
 British National Grid

Drawn By
 J.NEYE-SWIFT

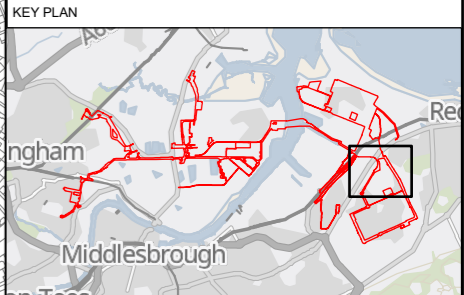
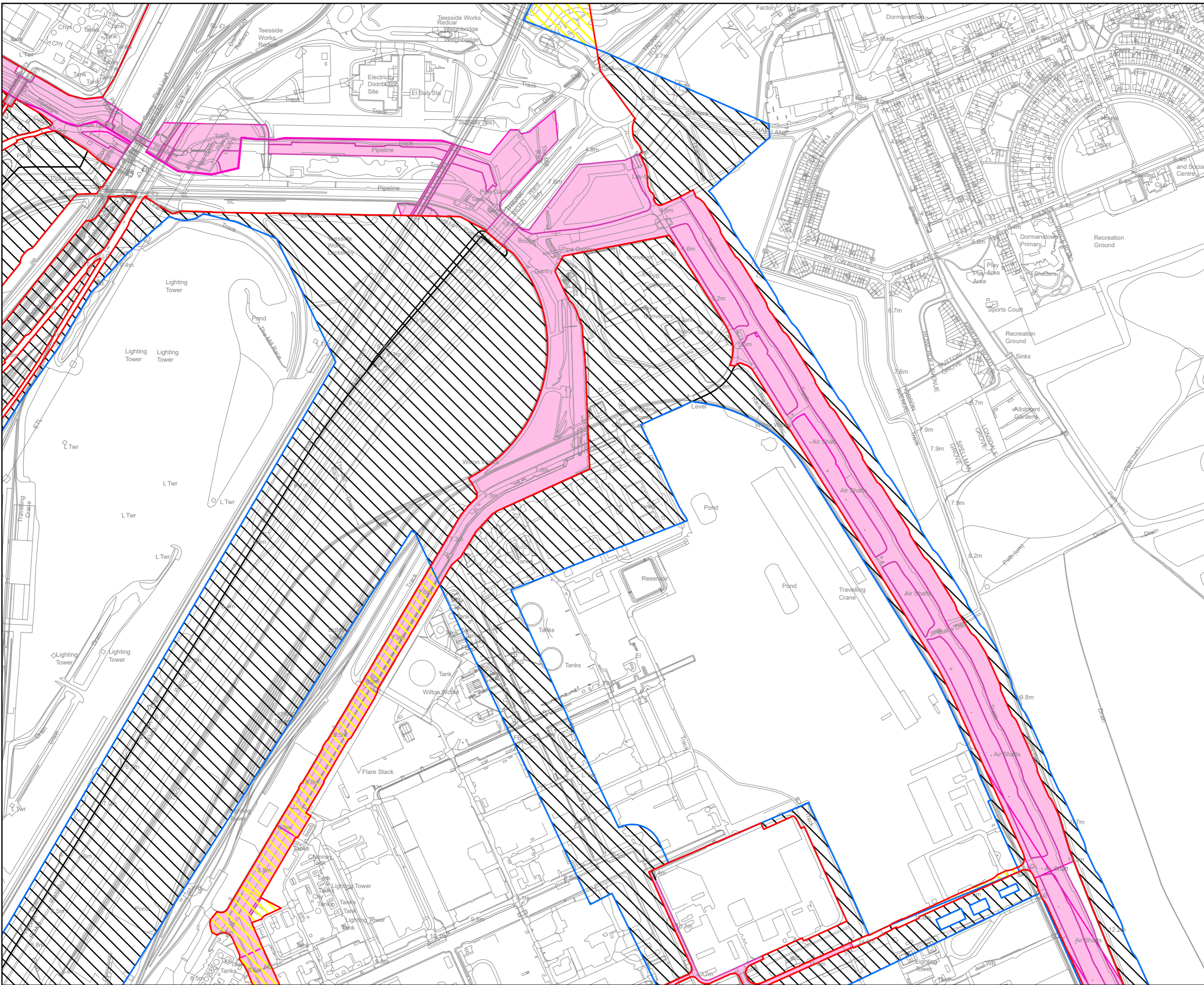
Checked By
 N/A

Approved By
 J.WITHINGTON

Drawing reference
 073_ARDG_H2Teesside_LIC

This document is not to be used in whole or in part other than for the intended purpose and project for which it was prepared and provided.

Plot Date: 07 December 2023 12:30
File Name: C:\Users\jake\Arden Management Ltd\Projects - Accom - H2 Teesside\Arden Management Ltd\Projects - Re-Consultation Plans\073_ARDG_H2Teesside_LIC_Batch_2_LOP.aprx



- Key**
- Revised Draft Order Limits
 - Order Limits shown at Previous Statutory Consultation
 - Land Interest Boundary
 - Additional Land Area Required
 - Land Area Reduced

© Crown copyright and database rights 2023 Ordnance Survey 0100031673. You are permitted to use this data solely to enable you to respond to, or interact with, the organisation that provided you with the data. You are not permitted to copy, sub-licence, distribute or sell any of this data to third parties in any form.

© Crown copyright material is reproduced with the permission of Land Registry under delegated authority from the Controller of HMSO.

This material was last updated in September 2023 and may not be copied distributed, sold or published without the formal permission of Land Registry. Only an official copy of a title plan or register obtained from the Land Registry may be used for legal or other official purposes.

May contain public sector information licensed under the Open Government Licence v3.0.

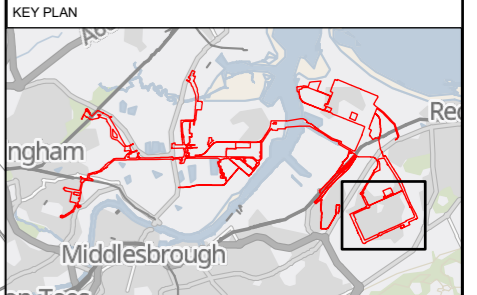


Project: H2 TESSIDE

Drawing Title: STAGE 2 CONSULTATION LAND INTEREST PLAN EXOLUM SEAL SANDS LIMITED SHEET 5 OF 6

Status: FINAL	Revision: 000
Scale: 1:6,000 @ A3	Date: 07/12/2023
Drawn By: J.NEYE-SWIFT	Checked By: N/A
Approved By: J.WITHINGTON	
Drawing reference: 073_ARDG_H2Teesside_LIC	

This document is not to be used in whole or in part other than for the intended purpose and project for which it was prepared and provided.



- Key**
- Revised Draft Order Limits
 - Order Limits shown at Previous Statutory Consultation
 - Land Interest Boundary
 - Additional Land Area Required
 - Land Area Reduced

© Crown copyright and database rights 2023 Ordnance Survey 0100031673. You are permitted to use this data solely to enable you to respond to, or interact with, the organisation that provided you with the data. You are not permitted to copy, sub-licence, distribute or sell any of this data to third parties in any form.

© Crown copyright material is reproduced with the permission of Land Registry under delegated authority from the Controller of HMSO.

This material was last updated in September 2023 and may not be copied distributed, sold or published without the formal permission of Land Registry. Only an official copy of a title plan or register obtained from the Land Registry may be used for legal or other official purposes.

May contain public sector information licensed under the Open Government Licence v3.0.



Project **H2 TEESIDE**

Drawing Title
**STAGE 2 CONSULTATION
 LAND INTEREST PLAN
 EXOLUM SEAL SANDS LIMITED
 SHEET 6 OF 6**

Status	FINAL	Revision	000
Date	07/12/2023		
Scale	1:8,000 @ A3	Spatial Reference System	British National Grid

Drawn By	J.NEYE-SWIFT	Checked By	N/A	Approved By	J.WITHINGTON
Drawing reference	073_ARDG_H2Teesside_LIC				

This document is not to be used in whole or in part other than for the intended purpose and project for which it was prepared and provided.

Plot Date: 07 December 2023 12:30
 File Name: C:\Users\JNey\Arden\Management\1\Projects - Aecom - H2 Teesside\IP16 - GIS & CAD Files\073_ARDG_Teesside\Arden\Projects\Re-Consultation Plans\073_ARDG_H2Teesside_LIC_Batch_2_LOP.aprx

