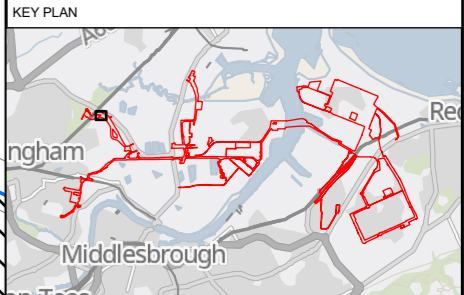
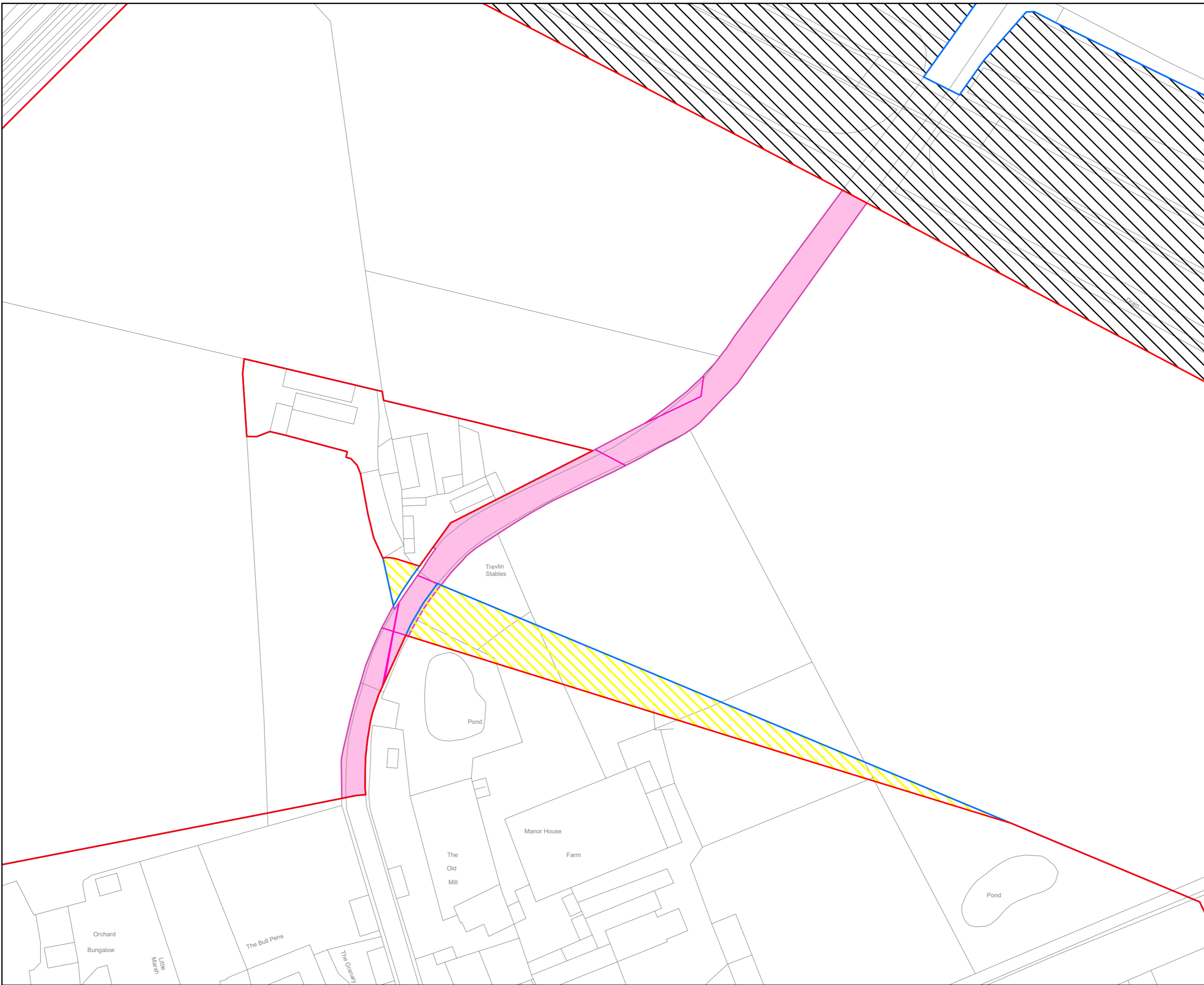


Plot Date: 07 December 2023 12:27
 File Name: C:\Users\Jake\Arden\Management\Projects - Aecom - H2 Teesside\Projects - GIS & CAD Files\073_ARDG_Teesside\ArcPro - Consultation Plans\073_ARDG_H2Teesside_LIC_Batch_2_LOP.aprx



Key

| | |
|--|---|
| | Revised Draft Order Limits |
| | Order Limits shown at Previous Statutory Consultation |
| | Land Interest Boundary |
| | Additional Land Area Required |
| | Land Area Reduced |

© Crown copyright and database rights 2023 Ordnance Survey 0100031673. You are permitted to use this data solely to enable you to respond to, or interact with, the organisation that provided you with the data. You are not permitted to copy, sub-licence, distribute or sell any of this data to third parties in any form.

© Crown copyright material is reproduced with the permission of Land Registry under delegated authority from the Controller of HMSO.

This material was last updated in September 2023 and may not be copied, distributed, sold or published without the formal permission of Land Registry. Only an official copy of a title plan or register obtained from the Land Registry may be used for legal or other official purposes.

May contain public sector information licensed under the Open Government Licence v3.0.



Client
 H2 TEESSIDE

Project
 H2 TEESSIDE

Drawing Title
 STAGE 2 CONSULTATION
 LAND INTEREST PLAN
 HIGHFIELD ENVIRONMENTAL LIMITED
 SHEET 3 OF 3

| | | | |
|--------|------------|----------|-----|
| Status | FINAL | Revision | 000 |
| Date | 07/12/2023 | | |

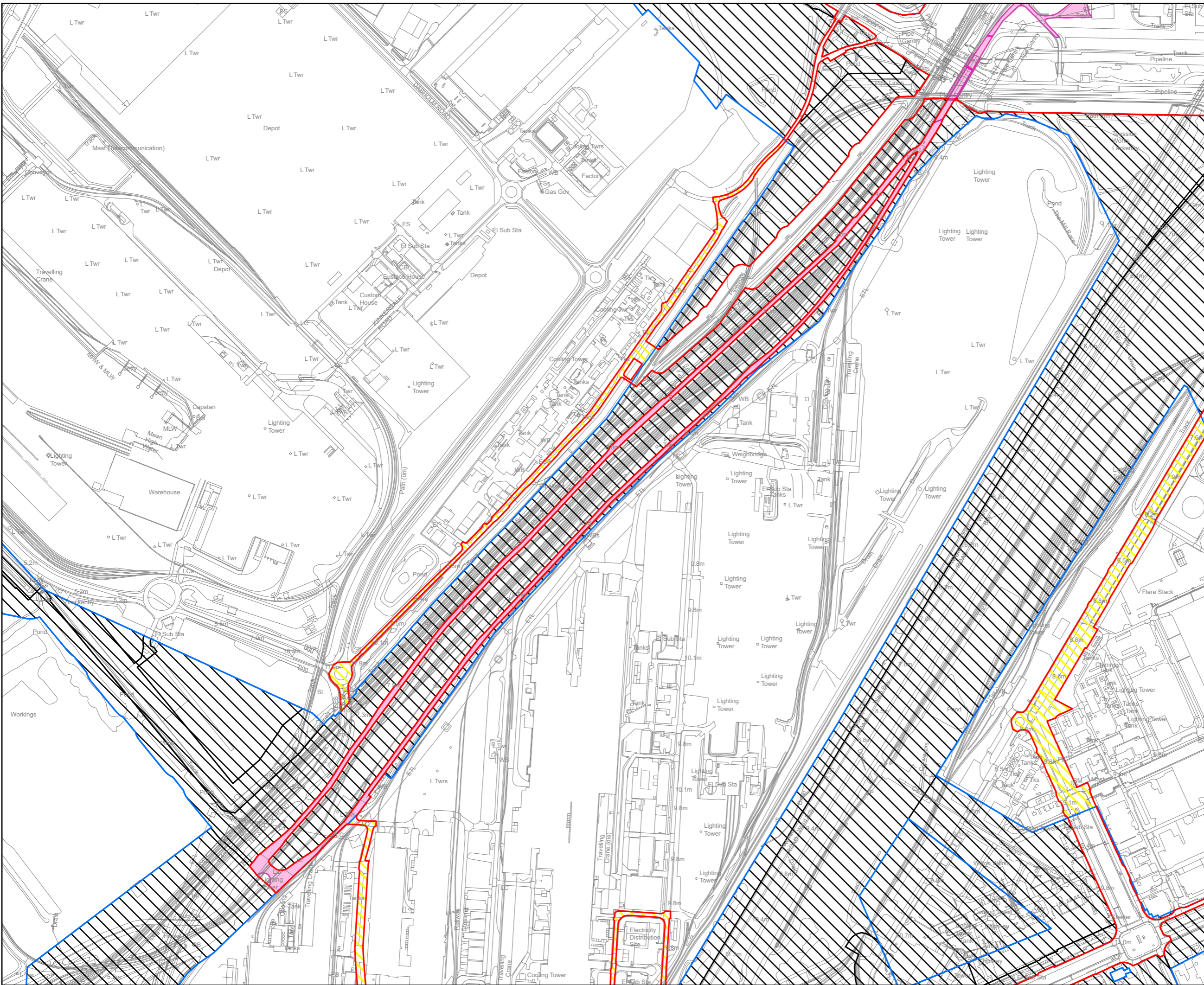
| | | | |
|-------|--------------|--------------------------|-----------------------|
| Scale | 1:1,000 @ A3 | Spatial Reference System | British National Grid |
|-------|--------------|--------------------------|-----------------------|

| | | | | | |
|----------|--------------|------------|-----|-------------|--------------|
| Drawn By | J.NEYE-SWIFT | Checked By | N/A | Approved By | J.WITHINGTON |
|----------|--------------|------------|-----|-------------|--------------|

Drawing reference: 073_ARDG_H2Teesside_LIC

This document is not to be used in whole or in part other than for the intended purpose and project for which it was prepared and provided.

Plot Date: 07 December 2023 12:27
 File Name: C:\Users\jake\Arden\Management\1\td\Projects - Accom - H2 Teesside\IP16 - GIS & CAD Files\073_ARDG - Teesside\Arden\Projects\Re-Consultation Plans\073_ARDG_H2Teesside_LIC_Batch_2_LOP.aprx



KEY PLAN

Key

- Revised Draft Order Limits
- Order Limits shown at Previous Statutory Consultation
- Land Interest Boundary
- Additional Land Area Required
- Land Area Reduced

© Crown copyright and database rights 2023 Ordnance Survey 0100031673. You are permitted to use this data solely to enable you to respond to, or interact with, the organisation that provided you with the data. You are not permitted to copy, sub-licence, distribute or sell any of this data to third parties in any form.

© Crown copyright material is reproduced with the permission of Land Registry under delegated authority from the Controller of HMSO.

This material was last updated in September 2023 and may not be copied distributed, sold or published without the formal permission of Land Registry. Only an official copy of a title plan or register obtained from the Land Registry may be used for legal or other official purposes.

May contain public sector information licensed under the Open Government Licence v3.0.

Client

Designer

Arden

Project

H2 TEESSIDE

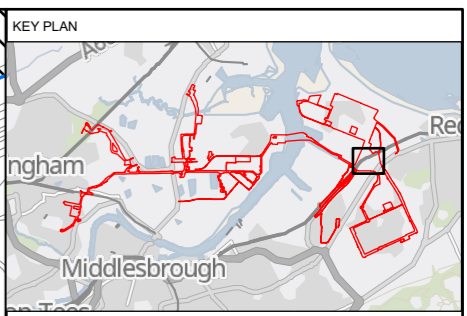
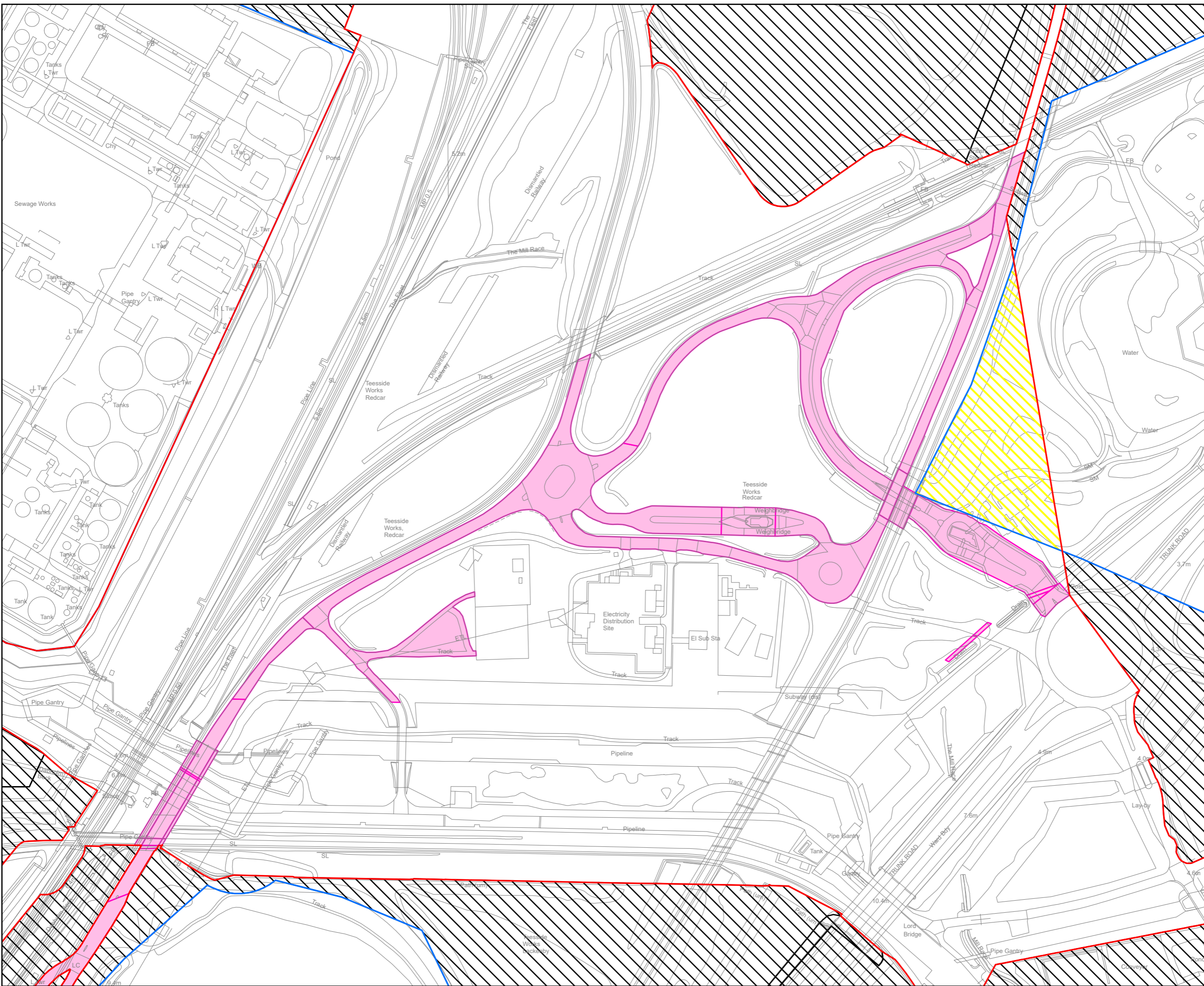
Drawing Title

**STAGE 2 CONSULTATION
 LAND INTEREST PLAN
 HIGHFIELD ENVIRONMENTAL LIMITED
 SHEET 2 OF 3**

| | | | |
|--------------------------|-------------------------|-------------|--------------|
| Status | FINAL | Revision | 000 |
| Scale | 1:7,000 @ A3 | Date | 07/12/2023 |
| Spatial Reference System | British National Grid | Drawn By | J.NEYE-SWIFT |
| | | Checked By | N/A |
| | | Approved By | J.WITHINGTON |
| Drawing reference | 073_ARDG_H2Teesside_LIC | | |

This document is not to be used in whole or in part other than for the intended purpose and project for which it was prepared and provided.

Plot Date: 07 December 2023 12:27
File Name: C:\Users\Jaken\Arden\Management\Projects - H2 Teesside\Projects - H2 Teesside\Arden\Projects\Re-Consultation Plans\073_ARDG_H2Teesside_LIC_Batch_2_LOP.aprx



- Key**
- Revised Draft Order Limits
 - Order Limits shown at Previous Statutory Consultation
 - Land Interest Boundary
 - Additional Land Area Required
 - Land Area Reduced

© Crown copyright and database rights 2023 Ordnance Survey 0100031673. You are permitted to use this data solely to enable you to respond to, or interact with, the organisation that provided you with the data. You are not permitted to copy, sub-licence, distribute or sell any of this data to third parties in any form.

© Crown copyright material is reproduced with the permission of Land Registry under delegated authority from the Controller of HMSO.

This material was last updated in September 2023 and may not be copied, distributed, sold or published without the formal permission of Land Registry. Only an official copy of a title plan or register obtained from the Land Registry may be used for legal or other official purposes.

May contain public sector information licensed under the Open Government Licence v3.0.

Client



Designer



Project

H2 TEESSIDE

Drawing Title

**STAGE 2 CONSULTATION
LAND INTEREST PLAN
HIGHFIELD ENVIRONMENTAL LIMITED
SHEET 3 OF 3**

| | | | |
|--------------------------|-----------------------|-------------------|-------------------------|
| Status | FINAL | Revision | 000 |
| Date | 07/12/2023 | Checked By | J.NEYE-SWIFT |
| Scale | 1:3,000 @ A3 | Approved By | J.WITHINGTON |
| Spatial Reference System | British National Grid | Drawing reference | 073_ARDG_H2Teesside_LIC |

This document is not to be used in whole or in part other than for the intended purpose and project for which it was prepared and provided.