



REDCAR AND CLEVELAND BOROUGH COUNCIL (MARSKE, NEW MARSKE AND SALTBURN)(WAITING AND LOADING AND PARKING PLACES) CONSOLIDATION ORDER 2003 (AMENDMENT)ORDER NO 1 2024

The Council proposes to make an Order under the Road Traffic Regulation Act 1984 ("the Act") the effect of which will be to amend the Redcar and Cleveland Borough Council (Marske, New Marske and Saltburn)(Waiting and Loading and Parking Places) Consolidation Order 2003("the Order") as follows:-

Albion Terrace, Saltburn To reduce the length of the existing 'no waiting at any time' (double yellow line) restrictions to accommodate the introduction of a new 10-metre-long loading bay.

Bath Street, Saltburn To replace the existing 'no waiting restrictions on the western side of Bath Street with a limited waiting (1hr no return within 2hrs, Mon-Fri, 8am-6pm) parking bay.

Church View, Saltburn To introduce 'no waiting at any time' (double yellow line) restrictions from its junction with Marske Mill Lane on both sides adjacent to Earthbeat Centre.

Dundas Street West, Saltburn To revoke the existing 'no waiting at any time' restrictions adjacent to Huntcliff Surgery.

Glenside, Saltburn To reduce the length of the existing bus bay by 7 metres from the bandstand end as well as a time limit on the bay to turn it into a pick-up/drop-off rather than a parking place. Coaches will be limited to 30 minutes and will be unable to return for 2 hours and to introduce 'no waiting at any time' (double yellow line) restrictions around the access to Huntcliff Court to prevent obstructive parking and improve visibility / access.

Milton Street/Coral Street Junction, Saltburn To reduce the extent of the existing 'no waiting at any time' (double yellow line) restrictions to 10 metres from the junction. Also to extend the restrictions into Coral Street by 10 metres to match this.

Milton Street (Zetland Mews), Saltburn To introduce 'no loading at any time' restrictions outside of Zetland Mews for the length of the existing 'no waiting at any time' (double yellow lines).

Garnet Street to Amber Street Alleyway, Saltburn To introduce 'no waiting at any time' (double yellow line) restrictions for the entirety of the alleyway.

Ruskin Avenue/Marske Road Junction, Saltburn To extend the existing 'no waiting at any time' (double yellow line) restrictions west on Marske Road.

Saltburn Bank, Saltburn To introduce 'no loading at any time' restrictions Saltburn Rd to past Cat Nab overflow. A section between Saltburn Road and the existing Zebra crossing will be left clear of loading restrictions to allow for businesses to load/un-load at the request of local members.

Ruby Street to Amber Street Alleyway, Saltburn To introduce 'no waiting at any time' (double yellow line) restrictions for the entirety of the alleyway.

St Germain's Lane, Marske To introduce 'no waiting at any time' (double yellow line) restrictions adjacent to the Churchyard.

Upleatham Street/Cambridge Street Junction, Saltburn To introduce 'no waiting at any time' (double yellow line) restrictions on the southern side of the junction. Also to replace the existing 'no waiting 8am-6pm restrictions' with 'no waiting at any time' (double yellow line) restrictions to match.

Upleatham Street/Windsor Road Junction, Saltburn To extend the existing 'no waiting at any time' (double yellow line) restrictions further into Upleatham Street

Full details of the proposal are contained in draft Orders which, together with a statement of the Council's reasons for proposing to make the Orders and location plans may be examined at the offices below between the hours of 11am and 4pm Monday to Friday or at <https://www.redcar-cleveland.gov.uk/resident/roads-and-travel/highway-notices/Pages/Permanent-Highway-Notices.aspx> If you wish to object to the proposed Order you should send the grounds of your objection in writing to the undersigned at the address below for the attention of Emma Garbutt or by email emma.garbutt@redcar-cleveland.gov.uk no later than 24.12.24

J Sampson, Managing Director, Redcar and Cleveland House, Kirkleatham Street, Redcar TS10 1RT

STATEMENT OF REASONS

Concerns have been raised with regards to the safety of road users and pedestrians in a number of locations in Saltburn and Marske. Additionally, requests have been made to improve parking and loading facilities in Saltburn

To address the above, various parking and waiting restrictions have been proposed as follows:-

Albion Terrace, Saltburn

Proposals to reduce the length of the existing 'no waiting at any time' (double yellow line) restrictions to accommodate the introduction of a new 10-metre-long loading bay. This was requested by local members to improve loading arrangements for local businesses.

Bath Street, Saltburn

Proposals to replace the existing no waiting restrictions on the western side of Bath Street with a limited waiting (1hr no return within 2hrs, Mon-Fri, 8am-6pm) parking bay. This was requested by local members to increase short stay parking facilities for people to access local amenities.

Church View, Saltburn

Proposals to introduce 'no waiting at any time' (double yellow line) restrictions from its junction with Marske Mill Lane on both sides adjacent to Earthbeat Centre. This was requested by local members following reports from local residents of obstructive parking in this location.

Dundas Street West, Saltburn

Proposals to revoke the existing no waiting at any time restrictions adjacent to Huntcliff Surgery. This was requested by local members to increase parking capacity in the area.

Glenside, Saltburn

Proposed to reduce the length of the existing bus bay by 7 metres from the bandstand end as well as a time limit on the bay to turn it into a pick-up/drop-off rather than a parking place. Coaches will be limited to 30 minutes and will be unable to return for 2 hours. This was requested by local members to increase parking capacity in the area and prevent long-stay coach parking.

In addition to this, it is proposed to introduce 'no waiting at any time' (double yellow line) restrictions around the access to Huntcliff Court to prevent obstructive parking and improve visibility / access.

Milton Street/Coral Street Junction, Saltburn

Proposals to reduce the extents of the existing 'no waiting at any time' (double yellow line) restrictions to 10 metres from the junction in line with rule 243 of the Highway Code. It is also proposed to extend the restrictions into Coral Street by 10 metres to match this. This was requested by local members to increase parking capacity in the area whilst still maintaining visibility and access at the junction.

Milton Street (Zetland Mews), Saltburn

Proposals to introduce 'no loading at any time' restrictions outside of Zetland Mews for the length of the existing 'no waiting at any time' (double yellow lines). This was requested by local members to prevent blue badge holder parking in this location and causing obstruction.

Garnet Street to Amber Street Alleyway, Saltburn

Proposals to introduce 'no waiting at any time' (double yellow line) restrictions for the entirety of the alleyway. This was requested by local members and residents to improve access to residences.

Ruskin Avenue/Marske Road Junction, Saltburn

Proposals to extend the existing 'no waiting at any time' (double yellow line) restrictions west on Marske Road. This was requested by local members and residents to improve visibility when motorists are existing the junction.

Saltburn Bank, Saltburn

Proposals to introduce no loading at any time restrictions Saltburn Rd to past Cat Nab overflow. A section between Saltburn Road and the existing Zebra crossing will be left clear of loading restrictions to allow for businesses to load/un-load at the request of local members. These restrictions were

requested by local members following issues with blue badge holders parking on Saltburn Bank and causing road safety issues.

Ruby Street to Amber Street Alleyway, Saltburn

Proposals to introduce 'no waiting at any time' (double yellow line) restrictions for the entirety of the alleyway. This was requested by local members and residents to improve access to residences.

St Germain's Lane, Marske

Proposals to introduce 'no waiting at any time' (double yellow line) restrictions adjacent to the Churchyard. This was requested by local members following reports of an excessive number of vehicles, including motorhomes, parking on the verge.

Upleatham Street/Cambridge Street Junction, Saltburn

Proposals to introduce 'no waiting at any time' (double yellow line) restrictions on the southern side of junction. Additionally, it is proposed to replace the existing 'no waiting 8am-6pm restrictions' with 'no waiting at any time' (double yellow line) restrictions to match.

Upleatham Street/Windsor Road Junction, Saltburn

Proposals to extend the existing 'no waiting at any time' (double yellow line) restrictions further into Upleatham Street. This was requested by local members following issues with vehicles parking over the dropped crossing, close to the junction, causing issues for both pedestrians and other motorists.

In addition to the above, for the following reasons under the reasons listed in section 1 of the Road Traffic Regulation Act 1984, we are proposing the previously stated restrictions.

(a)	for avoiding danger to persons or other traffic using the road or any other road or for preventing the likelihood of any such danger arising, or	✓
(b)	for preventing damage to the road or to any building on or near the road, or	
(c)	for facilitating the passage on the road or any other road of any class of traffic (including pedestrians), or	✓
(d)	for preventing the use of the road by vehicular traffic of a kind which, or its use by vehicular traffic in a manner which, is unsuitable having regard to the existing character of the road or adjoining property, or	
(e)	(without prejudice to the generality of paragraph (d) above) for preserving the character of the road in a case where it is specially suitable for use by persons on horseback or on foot, or	
(f)	for preserving or improving the amenities of the area through which the road runs	✓
(g)	for any of the purposes specified in paragraphs (a) to (c) of subsection (1) of section 87 of the Environment Act 1995 (air quality)	

**REDCAR AND CLEVELAND BOROUGH COUNCIL
(MARSKE, NEW MARSKE AND SALTBURN) (WAITING AND LOADING AND PARKING
PLACES)
(CONSOLIDATION) (AMENDMENT) ORDER (NO. 2) 2024**

The Council of the Borough of Redcar and Cleveland (hereinafter referred to as “the Council”) under Sections 1, 2, 4, 32, 35, 45, 47, 53 and Part IV of Schedule 9 of the Road Traffic Regulation Act 1984 (hereinafter referred to as the “Act of 1984”) and of all other enabling powers and after consultation with the Chief Officer of Police in accordance with Part III of Schedule 9 of the Act of 1984 hereby makes the following Order.

1. This Order shall come into operation on the day of 2024, and may be cited as the Redcar and Cleveland Borough Council (Marske, New Marske and Saltburn) (Waiting, Loading and Parking Places) (Consolidation) (Amendment) Order (No. 2) 2024

2. The Redcar and Cleveland Borough Council (Marske, New Marske and Saltburn) (Waiting and Loading and Parking Places) (Consolidation) Order 2003 (“the Order”) is hereby amended as follows:-
 - a. By deleting the following from Schedule 1 No Waiting at any time
 - (i) Ruskin Avenue, Saltburn By the Sea
both sides from its junction with Marske Road for a distance of 10 metres in a northerly direction
 - (ii) Windsor Road, Saltburn by the Sea
the north side from a point 77 metres from its junction with Exeter Street to its junction with Bristol Avenue
 - (iii) Cleveland Street Saltburn by the Sea
both sides from its junction with Dundas Street East for a distance of 10 metres in a southerly direction
 - (iv) Exeter Street Saltburn by the Sea
both sides from its junction with Dundas Street West for a distance of 10 metres in a southerly direction
 - (v) Longbeck Road Marske by the Sea
the west side from a point 10 metres south of its junction with The Drive for a distance of 9 metres in a southerly direction
the west side from a point 119 metres south of its junction with The Drive for a distance of 19 metres in a southerly direction
the west side from a point 15 metres of its junction with The Drive for a distance of 100 metres in a southerly direction.
the west side from its junction with The Drive for a distance of 10 metres in a southerly direction
 - (vi) Stanhope Street Saltburn by the Sea
both sides from its junction with Dundas Street East for a distance of 10 metres in a southerly direction
 - (vii) Albion Terrace Saltburn by the Sea
both sides from its junction with Windsor Road for a distance of 15 metres in a southerly direction
 - (viii) Dundas Street West
the south side from a point 7 metres west of its junction with Bath Street for a distance of 17 metres in a westerly direction.

 - b. By deleting the following from Schedule 1.4 No waiting at any time (Seasonal)31st March to 30 September
 - (i) High Street Marske by the Sea
the east side from a point 40 metres east of its junction with Church Lane for a distance of 123 metres in an easterly direction

 - c. By deleting the following from Schedule 2 No waiting Mon-Sat 8am-6pm

- (i) Cambridge Street Saltburn by the Sea
the north side from its junction with Upleatham Street for a distance of 13 metres in a westerly direction
- d. By deleting the following from Schedule 2.3 No waiting Mon-Fri 8am-6pm
 - (i) Bath Street Saltburn by the Sea
both sides from its junction with Dundas Street West for a distance of 45 metres in a southerly direction
 - (ii) Dundas Street West Saltburn by Sea
the south side from its junction with Bath Street for a distance of 7 metres in a westerly direction
 - (iii) Upleatham Street Saltburn by the Sea
the west side from its junction Cambridge Street for a distance of 10 metres in a northerly direction.
- e. By deleting the following from Schedule 2.7 No waiting Mon-Fri 8am -9.30am and 2.30pm- 4pm
 - (i) Birkdale Road New Marske
From the west side of St Annes Road for a distance of metres in a westerly direction.
 - (ii) Wheatlands Drive Marske by the Sea
The west side from a point 14 metres south of its junction with Redcar Road in a southerly direction to its junction with Riftswood Avenue.
- f. By deleting the following from Schedule 3.4 No loading/unloading
 - (i) Albion Terrace Saltburn by the Sea
both sides from its junction with Windsor Road for a distance of 15 metres in a southerly direction
- g. By deleting the following from Schedule 3.5 No loading/unloading Mon-Fri 8am - 9.30am and 2.30pm-4pm
 - (i) Wheatlands Drive Marske by the Sea
both sides from its junction with Windsor Road for a distance of 15 metres in a southerly direction
- h. By deleting the following from Schedule 9.10 Parking space for bus/coaches only 9am-5pm
 - (i) Glenside, Saltburn by the Sea
from a point 104 metres south of its junction with Windsor Road for a distance of 35 metres in a southerly direction.
- i. By adding the following into Schedule 1 No waiting at any time
 - (a) Albion Terrace, Saltburn By The Sea,
 - (i) the east side from its junction with Windsor Road for a distance of 10 metres in a southerly direction.
 - (ii) the west side from its junction with Windsor Road for a distance of 15 metres in a southerly direction.
 - (b)Cambridge Street, Saltburn By The Sea,
 - (i) both sides from its junction with Upleatham Street for 5 metres in a westerly direction.
 - (c)Church View, Saltburn By The Sea,
 - (i) both sides from its junction with Marske Mill Lane for 40 metres in an easterly direction.
 - (d)Coral Street, Saltburn By The Sea,
 - (i) both sides from its junction with Milton Street for 10 metres in a northerly direction.
 - (e) Diamond Street Back Street Joining Pearl Street North, Saltburn By The Sea,
 - (i) both sides from its junction with Diamond Street to its junction with Pearl Street
 - (f)Diamond Street Back Street Joining Pearl Street South, Saltburn By The Sea
 - (i) both sides from its junction with Diamond Street to its junction with Pearl Street

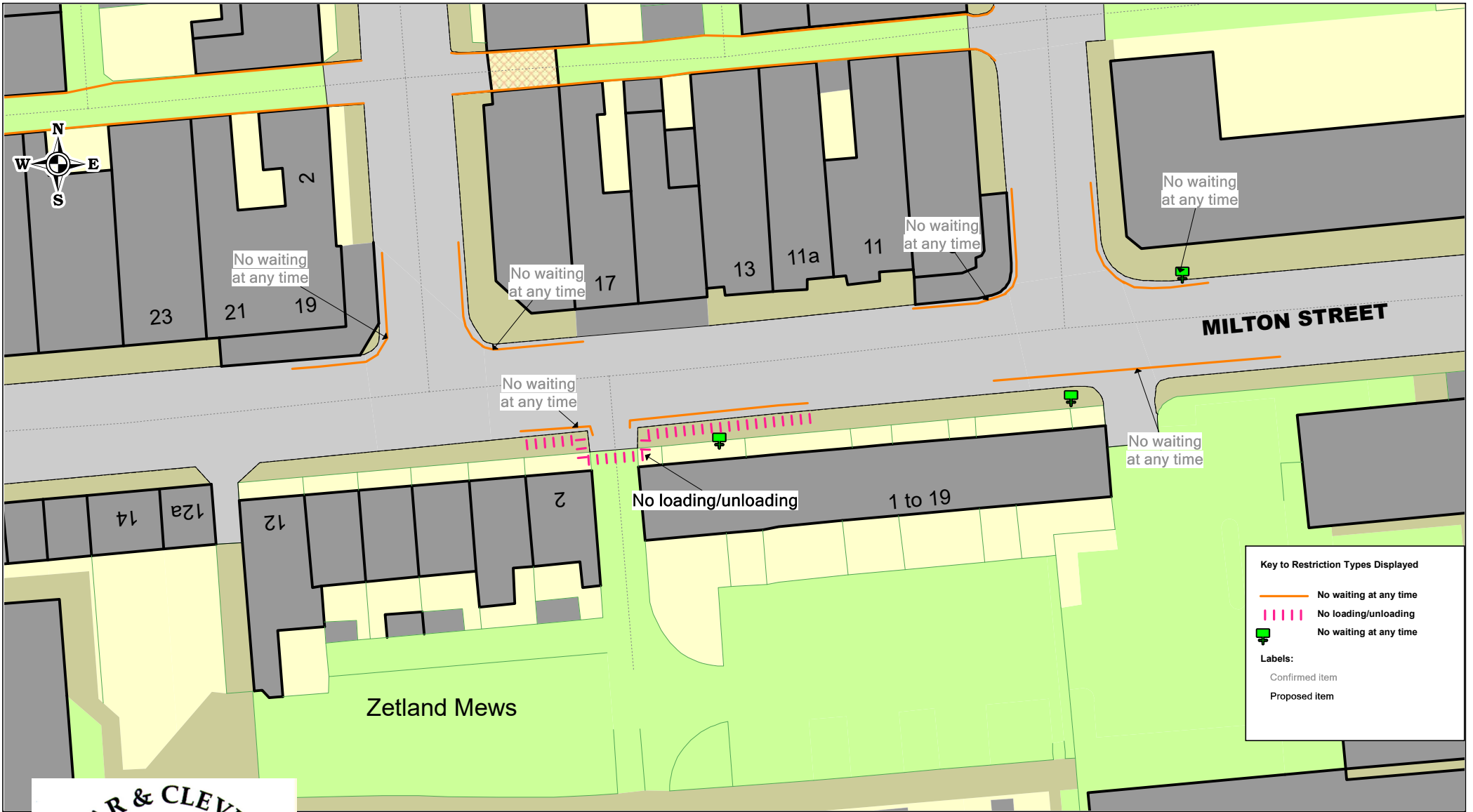
- (g) Emerald Street Back Street Joining Diamond Street South, Saltburn By The Sea
 - (i) both sides from its junction with Emerald Street to its junction with Diamond Street
- (h) Emerald Street Back Street Rear Of Diamond Street, Saltburn By The Sea
 - (i) both sides from its junction with Emerald Street to its junction with Diamond Street
- (l) Garnet Street Back Street Joining Ruby Street North, Saltburn By The Sea,
 - (i) both sides from its junction with Garnet Street to its junction with Ruby Street
- (j) Glenside, Saltburn By The Sea
 - (i) the north-west side from a point 6 metres south-west of its junction with the access of Huntcliff Court for 12 metres in a north-easterly direction.
- (k) Longbeck Road, Marske By The Sea,
 - (i) the north-west side From its junction with The Drive, for a distance of 134 metres in a southerly direction
- (l) Marske Road, Saltburn By The Sea
 - (i) the north side From its junction with Ruskin Avenue for 10 metres in a westerly direction.
 - (ii) the south side Access Road leading to Petrol Station, from its junction with Wilton Bank for a distance of 13 metres in an easterly direction
- (m) Milton Street, Saltburn By The Sea
 - (i) the north side from a point 10 metres east of its junction with Coral Street for 28 metres in a westerly direction.
- (n) Pearl Street Back Street Joining Amber Street North, Saltburn By The Sea
 - (i) both sides from its junction with Pearl Street to its junction with Amber Street
- (o) Pearl Street Back Street Joining Amber Street South, Saltburn By The Sea,
 - (i) both sides from its junction with Pearl Street to its junction with Amber Street
- (p) Ruby Street Back Street Joining Emerald Street North, Saltburn By The Sea
 - (i) both sides from its junction with Ruby Street to its junction with Emerald Street
- (q) Ruby Street Back Street Joining Emerald Street South, Saltburn By The Sea
 - (i) both sides from its junction with Ruby Street to its junction with Emerald Street
- (r) St Germain's Lane, Marske By The Sea
 - (i) the north side from its junction with Kirkleatham Avenue for 131m in an easterly direction.
- (s) Upleatham Street, Saltburn By The Sea
 - (i) both sides from a point 5 metres south of its junction with Windsor Road for 6 metres in a southerly direction.
 - (ii) the west side from a point 5 metres north of its junction with Cambridge Street for 17 metres in a southerly direction.
- j. By adding the following into Schedule 2.3 No waiting Mon-Fri 8am-6pm
 - (a) Bath Street, Saltburn By The Sea
 - (i) the east side from its junction with Dundas Street West for 45 metres in a southerly direction.
 - (ii) the west side From its junction with Dundas Street West for 7 metres in a southerly direction
 - (b) Dundas Street West, Saltburn By The Sea.
 - (i) the south side from its junction with Bath Street for 7 metres in a westerly direction.
- k. By adding the following into Schedule 2.7 No waiting Mon-Fri 8am-9.30am and 2.30pm-4pm
 - (a) Birkdale Road, New Marske
 - (i) the north side from the west side of St Annes Road, for a distance of 12 metres in a westerly direction
 - (b) Wheatlands Drive, Marske By The Sea

- (i) the west side from a point 14 metres south of its junction with Redcar Road in a southerly direction, to its junction with Riftswood Drive
- l. By adding the following into Schedule 3.4 No loading/unloading
 - (a) Saltburn Bank, Saltburn By The Sea
 - (i) the north-east side from a point 63m south-east of its junction with Saltburn Road for 129 metres in a south-easterly direction.
 - (ii) the south-west side from its junction with Saltburn Road for 184m in a south-easterly direction.
 - (b) Zetland Mews, Saltburn By The Sea
 - (i) the south side from a point 10 metres east of its junction with Pearl Street for 25m in a easterly direction.
- m. By adding the following into Schedule 3.5 No loading/unloading Mon-Fri 8am - 9.30am and 2.30pm-4pm
 - (a) Birkdale Road, New Marske
 - (i) the north side from the junction of St Annes Road, for a distance of 12 metres in a westerly direction
 - (b) Wheatlands Drive, Marske By The Sea
 - (i) the west side from a point 14 metres south of its junction with Redcar Road in a southerly direction, to its junction with Riftswood Drive
- n. By adding the following into Schedule 7.94 1 Hr no return within 2 hrs Mon-Fri 8am-6pm
Bath Street, Saltburn By The Sea
 - (i) the west side from a point 7 metres south of its junction with Dundas Street West for 19 metres in a southerly direction
- o. By adding the following into Schedule 9.12 Parking Space for Bus/Coaches only 9am-5pm 30 minutes no return within 2 hours
Glenside, Saltburn By The Sea.
 - (i) the south-east side from a point 109 metres south-west of its junction with Windsor Road for a distance of 28 metres in a south-westerly direction.
- p. By adding the following into Schedule 10.8 Loading Bay 3pm-10pm
Albion Terrace, Saltburn By The Sea
 - (i) the east side from a point 10 metres south of its junction with Windsor Road for a distance of 10 metres in a southerly direction

Given under the Common Seal of the Council of the Borough of Redcar and Cleveland this day of 202 .

THE COMMON SEAL of THE
COUNCIL OF THE BOROUGH
OF REDCAR AND CLEVELAND
was hereunto affixed in the presence
of

Authorised signatories



Milton Street, Saltburn

Contains Ordnance Survey data +
Crown Copyright and database
rights 2013
Redcar & Cleveland Borough

SCALE	1 : 500
DATE	20/08/2024
DRAWING No.	
DRAWN BY	DM



Key to Restriction Types Displayed

- No waiting at any time
- Loading Bay
- No waiting at any time

Labels:

- Confirmed item
- Proposed item

Contains Ordnance Survey data +
Crown Copyright and database
rights 2013
Redcar & Cleveland Borough





Her Majesty's Office (c) Crown Copyright.
Unauthorized reproduction infringes Crown
Copyright and may lead to prosecution
or civil proceedings.





DRAWING TITLE	
Saltburn TRO	
SCALE	1 : 1000
DATE	16/05/2024
DRAWING No.	Garnet St to Amber St
DRAWN BY	DM



Key to Restriction Types Displayed

-  No waiting at any time
-  No loading/unloading Mon-Fri 8am-9.30am and 2.30pm-4pm
-  No waiting Mon-Fri 8am-9.30am and 2.30pm-4pm
-  No waiting and no loading Mon-Fri 8am-9.30am and 2.30pm-4pm

Labels:

-  Confirmed item
-  Proposed item

Contains Ordnance Survey data + Crown Copyright and database rights 2013 Redcar & Cleveland Borough

Her Majesty's Office (c) Crown Copyright. Unauthorised reproduction infringes Crown Copyright and may lead to prosecution or civil proceedings.



DRAWING TITLE
Saltburn TRO

SCALE	1 : 200
DATE	11/04/2024
DRAWING No.	Marske Road
DRAWN BY	DM



Key to Restriction Types Displayed

- Bus Clearway 7am-7pm
- No waiting at any time
- Disabled bay
- Loading Bay Mon-Sat 8am-6pm
- No loading/unloading
- No waiting at any time

Labels:

- Confirmed item
- Proposed item

Contains Ordnance Survey data +
Crown Copyright and database
rights 2013
Redcar & Cleveland Borough

Her Majesty's Office (c) Crown Copyright.
Unauthorized reproduction infringes Crown
Copyright and may lead to prosecution
or civil proceedings.



DRAWING TITLE

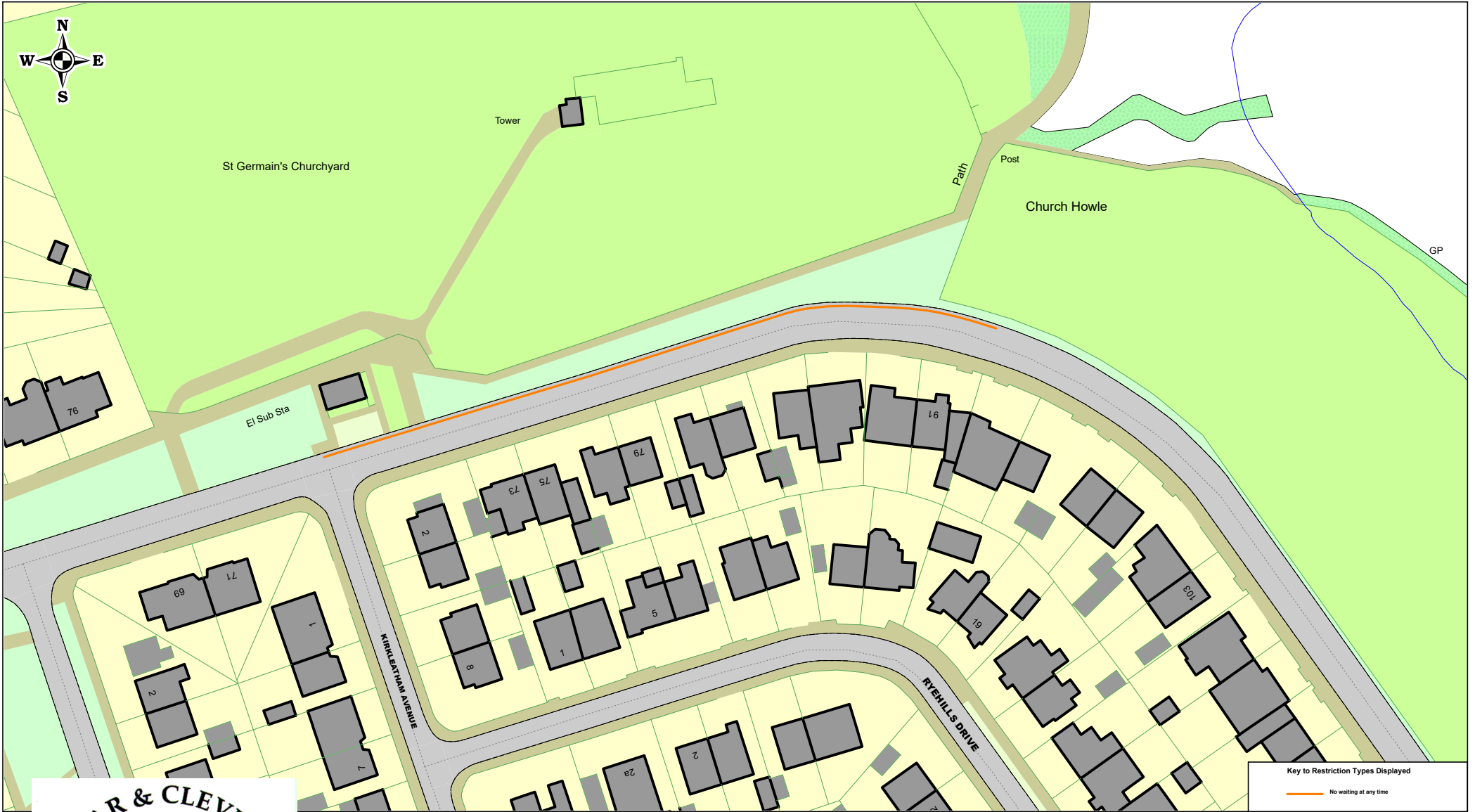
Saltburn TRO

SCALE **1 : 750**

DATE **16/05/2024**

DRAWING No. **Ruby St to Amber St**

DRAWN BY **DM**

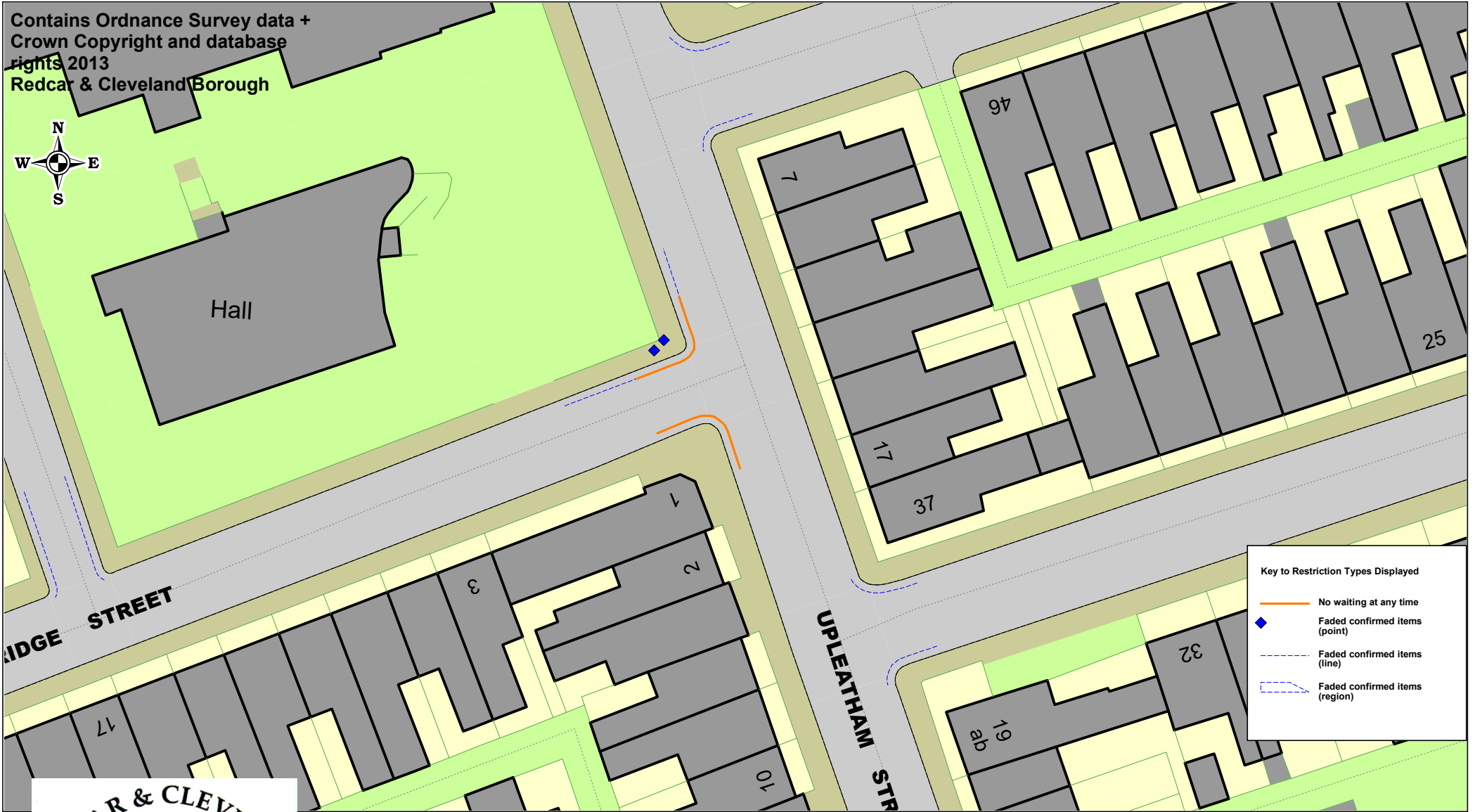


St Germain's Lane, Marske

Contains Ordnance Survey data +
Crown Copyright and database
rights 2013
Redcar & Cleveland Borough

SCALE	1 : 1000
DATE	20/08/2024
DRAWING No.	
DRAWN BY	DM

Contains Ordnance Survey data +
 Crown Copyright and database
 rights 2013
 Redcar & Cleveland Borough



Key to Restriction Types Displayed

- No waiting at any time
- ◆ Faded confirmed items (point)
- - - Faded confirmed items (line)
- - - Faded confirmed items (region)



Upleatham St/Cambridge St

SCALE	1 : 500
DATE	18/09/2024
DRAWING No.	
DRAWN BY	



Key to Restriction Types Displayed

— No waiting at any time

Labels:

Confirmed item

Proposed item

Contains Ordnance Survey data +
Crown Copyright and database
rights 2013
Redcar & Cleveland Borough

Her Majesty's Office (c) Crown Copyright.
Unauthorized reproduction infringes Crown
Copyright and may lead to prosecution
or civil proceedings.



DRAWING TITLE

Saltburn TRO

SCALE **1 : 200**

DATE **11/04/2024**

DRAWING No. **Upleatham Street**

DRAWN BY **DM**



Key to Restriction Types Displayed

- No waiting at any time
- Loading Bay 3pm-10pm
- No waiting at any time
- - - Zebra/pelican zig-zags

Labels:

- Confirmed item
- Proposed item

**Contains Ordnance Survey data +
Crown Copyright and database
rights 2013
Redcar & Cleveland Borough**

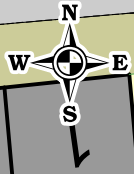
Her Majesty's Office (c) Crown Copyright.
Unauthorised reproduction infringes Crown
Copyright and may lead to prosecution
or civil proceedings.



DRAWING TITLE
Saltburn TRO

SCALE	1 : 200
DATE	16/05/2024
DRAWING No.	Albion Terrace
DRAWN BY	DM

Contains Ordnance Survey data +
 Crown Copyright and database
 rights 2013
 Redcar & Cleveland Borough



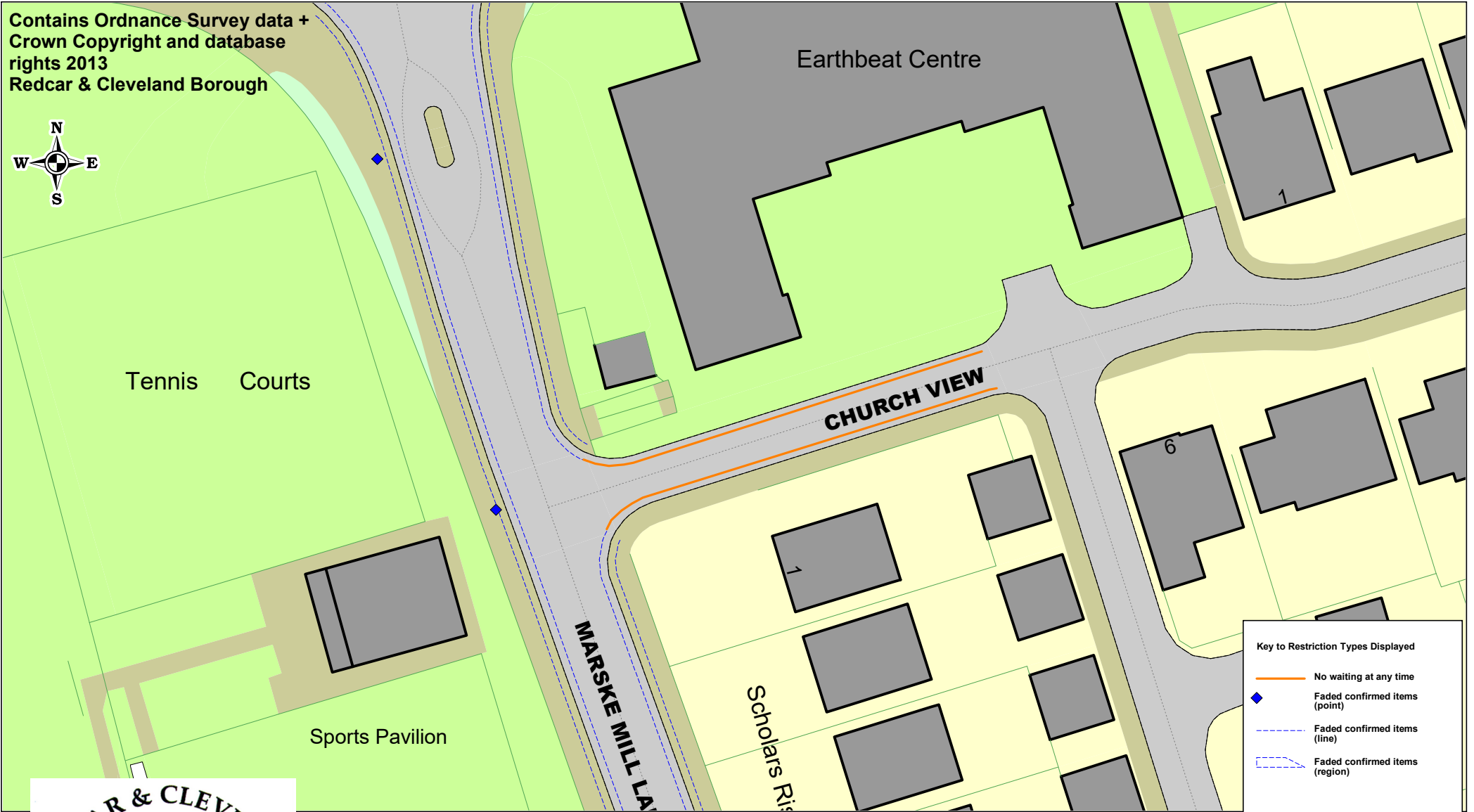
Key to Restriction Types Displayed	
	No waiting Mon-Fri 8am-6pm
	1 Hr no return within 2 hrs Mon-Fri 8am-6pm
	Faded confirmed items (point)
	Faded confirmed items (line)
	Faded confirmed items (region)



**Bath Street, Saltburn
 Proposals**

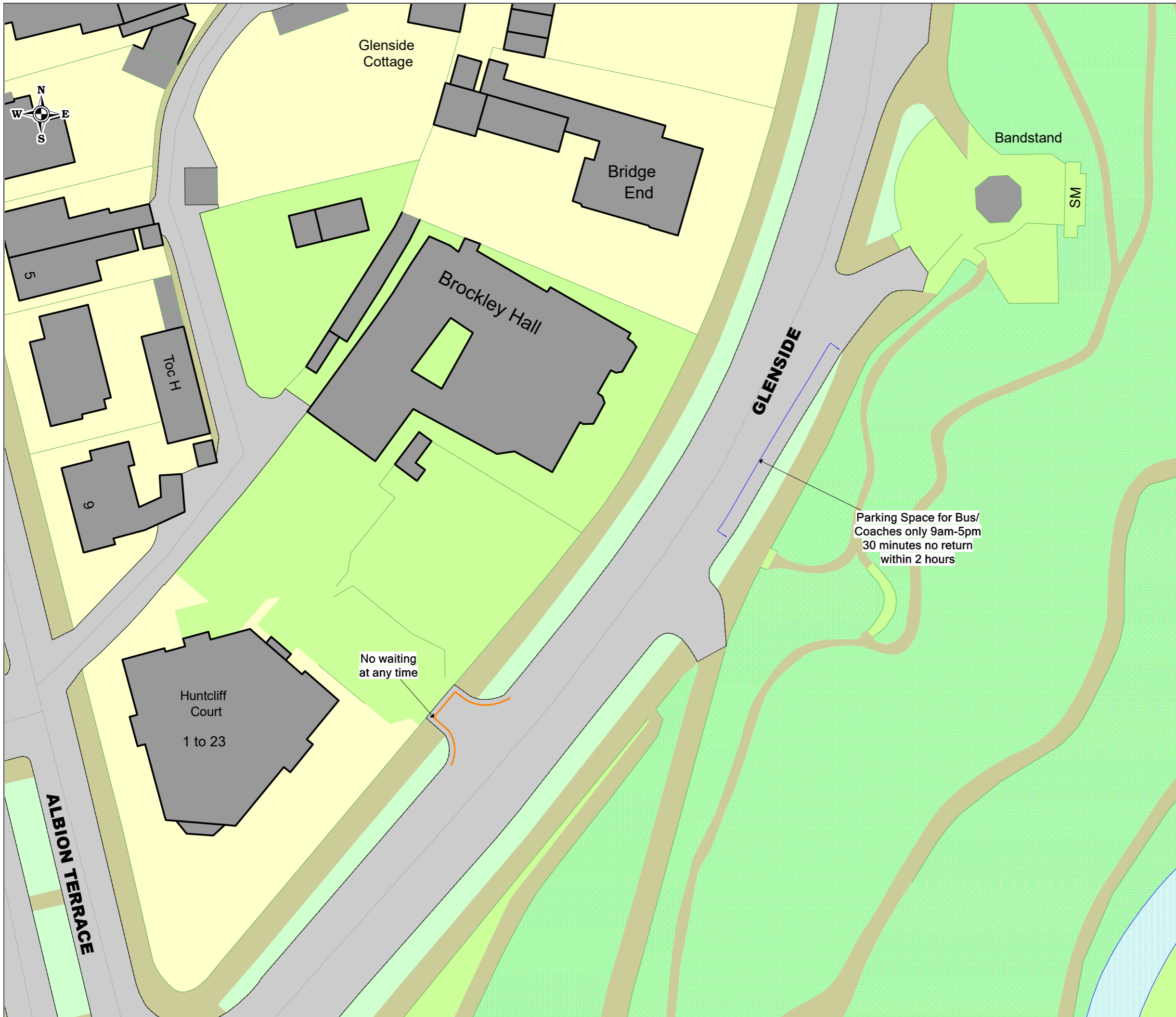
SCALE	1 : 500
DATE	18/09/2024
DRAWING No.	
DRAWN BY	DM

Contains Ordnance Survey data +
Crown Copyright and database
rights 2013
Redcar & Cleveland Borough



**Church View, Saltburn
Proposals**

SCALE	1 : 500
DATE	18/09/2024
DRAWING No.	
DRAWN BY	DM



Key to Restriction Types Displayed

- No waiting at any time
- Parking Space for Bus/ Coaches only 9am-5pm 30 minutes no return within 2 hours

Contains Ordnance Survey data + Crown Copyright and database rights 2013
 Redcar & Cleveland Borough

Her Majesty's Office (c) Crown Copyright. Unauthorised reproduction infringes Crown Copyright and may lead to prosecution or civil proceedings.



DRAWING TITLE
Saltburn TRO

SCALE	1 : 500
DATE	16/05/2024
DRAWING No.	Glenside
DRAWN BY	DM